

Urban Economics

Lecture 4: Urban Sprawl and Land-Use Controls

Spring 2023

Tuukka Saarimaa

Outline

- In this lecture, we analyze the effects of some **market failures** and the effects of **policies designed to correct for these market failures**
 - Here the market failures are related to and cause urban sprawl, i.e. the spatial expansion of urban areas
- **The analysis is conducted using the monocentric city model**
- **The lecture will follow Brueckner's Chapter 4**

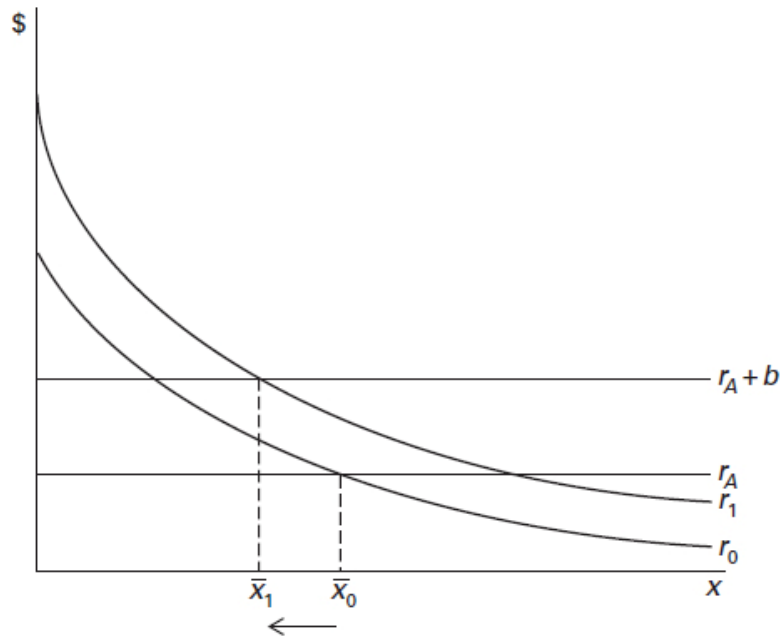
Market failure

- A **market failure** arises when the **decentralized activities** of economic actors fail to achieve the optimal outcome from society's point of view
 - A polluting factory does not take into the account the damage that pollution creates, and thus, pollutes too much
 - Similarly, an individual driver does not consider the detrimental effect that driving has on local air quality or the time cost s/he exerts to other drivers during rush hour
 - Both are examples of negative **externalities** (or **spillovers**)
- **Are there market failures in the economic process that determines the spatial size of cities?**

Market failure related to open-space amenities

- What if people enjoy **open-space benefits** from farmland?
- The landowner rents the land to a developer whenever the developer outbids the farmer, i.e. $r > r_A$
- However, the society represented by a “**social planner**” would want the landowner to consider the **open-space benefit b** in the decision-making
 - The social planner would want the land converted into urban use only if urban rent would compensate for both the lost agriculture-rent and the lost open-space benefit, i.e. $r > r_A + b$
 - From the planner’s point of view, the boundary of the city should be set at distance x where $r = r_A + b$

Socially optimal city in the presence of an open-space amenity



- The socially optimal city would emerge if the agricultural rent would be $r_A + b$, instead of r_A
- This situation is depicted in the figure and is the same as analyzed before
- In the presence of an open-space amenity, the **socially optimal city is spatially smaller** than the city generated by the free-market equilibrium

Figure 4.1

Open space externality.

How to reach the socially optimal size?

- **One way is to use the price system in the form of a tax on developed land (development tax)**
 - Suppose that the landowner must pay a tax of b to the government on each hectare of developed land that s/he rents to a developer
 - Then the net after-tax income for the landowner from developed land would be $r - b$
 - The landowner would switch land to urban use only if $r - b \geq r_A$
 - At the edge of the city, we have $r - b = r_A$ or $r = r_A + b$, which is the condition that determines the edge of the socially optimal city

Market failure related to traffic congestion

- **Congestion externality** arises because the presence of a single extra car on a congested road slows down all the other drivers
 - Since these **congestion costs are borne by other drivers**, no individual driver has an incentive to take them into account
 - The total **social cost** of an extra car entering the road is the **private cost** incurred by the extra driver **plus the externality damage** done to other drivers in the form of higher time costs
 - Each driver's extra cost may be small, but summing these costs over all affected drivers may produce a non-negligible total impact

Congestion charge

- One solution is to charge the commuters a **congestion toll or charge** that is equal to the **monetary value of the congestion costs** they impose on others
- Let's assume that such a congestion toll is introduced
- What implications does this have for the urban spatial structure?
- The result is that the **city shrinks**
 - Because commuting costs increase, urban residents choose to make shorter trips and prefer living closer to the CBD
 - This same result was obtained earlier when analyzing the effects of increasing commuting costs

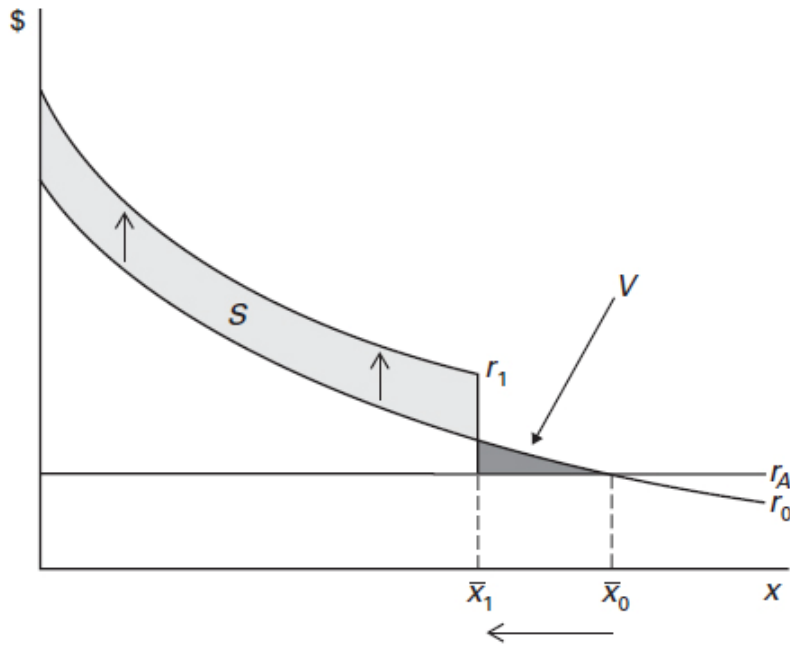
Socially optimal city in the presence of congestion

- Again, the city that emerged as the free-market equilibrium was too large, taking-up too much space
- Socially optimal city **takes-up less space and people commute shorter distances** on average
- Traffic may exert other types of externalities, such as pollution, and the congestion toll may serve as a (partial) solution to this problem as well
 - But in general, you would want to target each externality directly
- We will analyze congestion tolls more carefully later

Urban growth boundary (UGB)

- Both the development tax and the congestion charge led to a decrease in the cities' geographic size
- An alternative instrument to achieve this is an **urban growth boundary (UGB)**
- Instead of addressing the root cause of sprawl (like open-space or congestion externality), it addresses the symptom (excessive spatial expansion) by directly restricting land use
- In terms of the model, UGB imposes an upper limit on the distance to city's edge

Effects of UGB



- If the UGB is set as in the figure, it will have the same effect on urban structure as a development tax (when the tax is set so that the spatial size of city is the same)
- Urban land rent will increase as the now geographically smaller city has to fit its population into a smaller area

Figure 4.2

UGB enriches landowners.

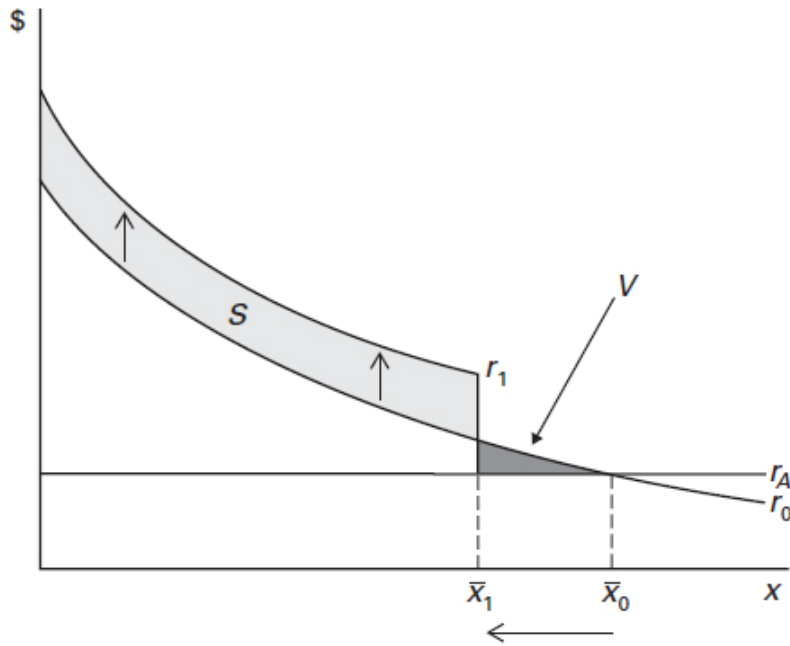
UGB vs. congestion toll

- **UGB reaches the same goal as the development tax as they both target the open-space externality**
- **However, it will not reach the same goal when the underlying problem is traffic congestion**
 - The UGB will decrease city size, but it will densify the city throughout, not cause a clear population shift toward the CBD
 - The congestion toll achieves this by directly targeting commuting costs

Political economy of UGB

- **Sometimes it is argued that the motive for UGB's is not to address market failures, but instead increase land prices**
- **According to this view, urban landowners have an incentive to restrict housing supply and they have **political influence****
 - This will drive-up the price of land conferring capital gains to landowners, while increasing housing costs for renters
- **In the model, the landowners live outside the city (absentee landlords)**
 - This is of course unrealistic, but the basic message of the analysis does not change if the landowners live in the city themselves (e.g. as homeowners)

Political economy of UGB



- Due to the UGB, land prices in the city shift up from r_0 to r_1
- The additional rental income is the area S
- The UGB also force some of the land from urban to agricultural use leading to decrease in rental income from (area V)
- From the figure we can see that as long as $S > V$, the restriction is in the landowners' interests

Figure 4.2

UGB enriches landowners.

Political economy of UGB

- **In this case, there are no open-space benefits, and the residents of the city are worse off, and the society is worse off as well**
- **If landowners have sufficient political power, a UGB may be introduced even in this case**
- **A more realistic model would have both renters and homeowners living in the city**
- **The homeowners would have similar incentives as landowners in this simpler model**

Building height and density restrictions

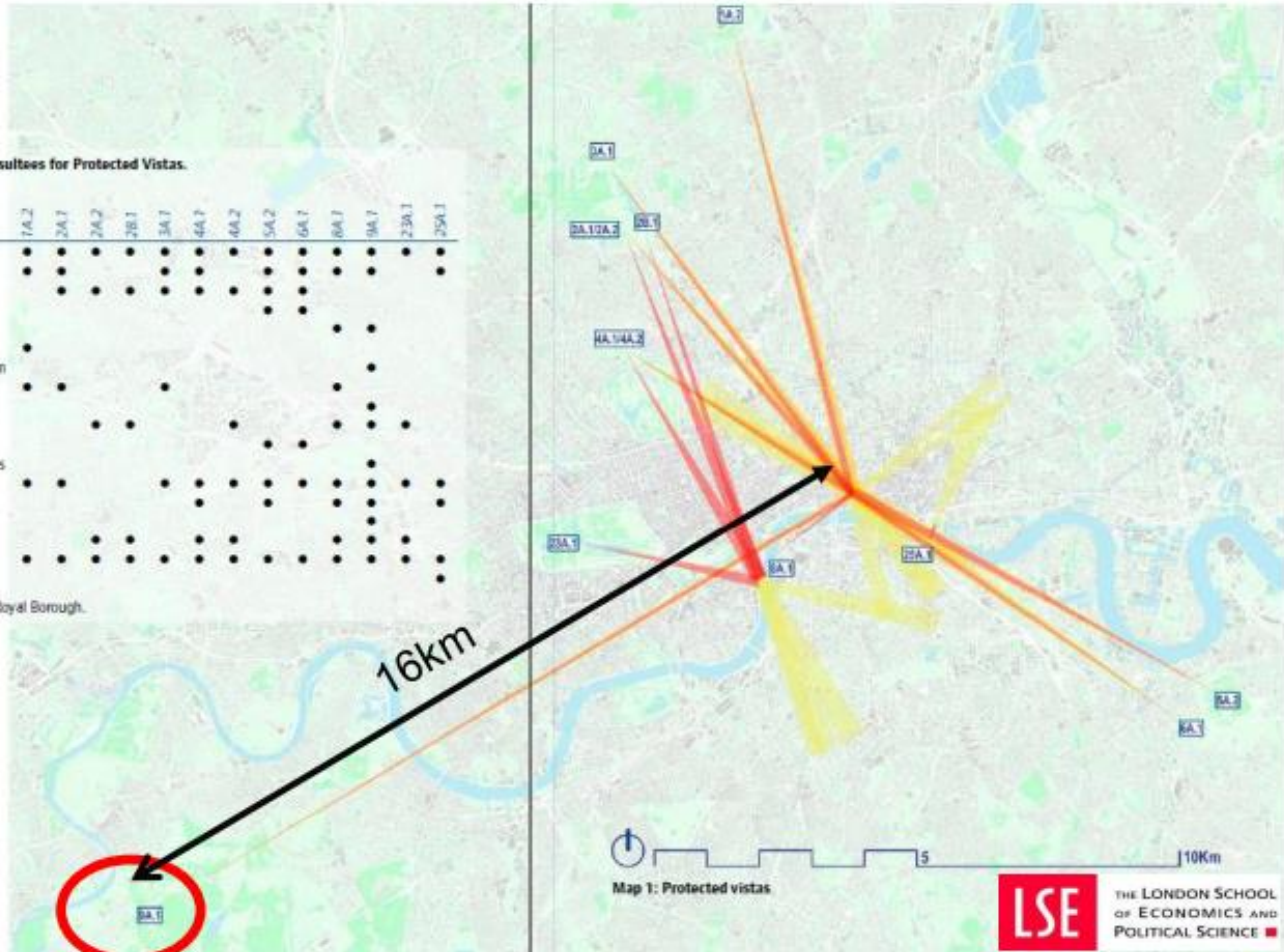
- In addition to a UGB, cities implement many other types of **building regulations**
- One example is **building height restrictions** that may be either **explicit or implicit**
 - Example: no building in the District of Columbia part of the Washington metro area can be taller than the U.S Capitol
 - In Paris, there are very few very tall buildings in the central city
 - The same is true in Helsinki
 - Also, London has several height restrictions designed to protect views to historic monuments and buildings

Example: protected view's in London

Table 2 – Statutory Consultees for Protected Vistas.

Viewing Location	7A.2	2A.1	2A.2	2B.1	3A.1	4A.1	4A.2	5A.2	6A.1	8A.1	9A.1	23A.1	35A.1
GLA													
City of London	•	•	•	•	•	•	•	•	•	•	•	•	•
LB Camden		•	•	•	•	•	•	•	•	•	•	•	•
LB Greenwich								•					
LB Hackney										•	•		
LB Haringey	•												
LB Hammersmith & Fulham											•		
LB Islington	•	•											
RB Kensington & Chelsea													
LB Lambeth			•	•			•					•	
LB Lewisham								•	•				
LB Richmond upon Thames													
LB Southwark	•	•				•		•	•	•	•	•	•
LB Tower Hamlets													
LB Wandsworth													
City of Westminster			•	•	•	•	•	•	•	•	•	•	•
English Heritage	•	•	•	•	•	•	•	•	•	•	•	•	•
Historic Royal Palaces													


LB London Borough; RB Royal Borough.



Source:
London View
Management
Framework
(2012)

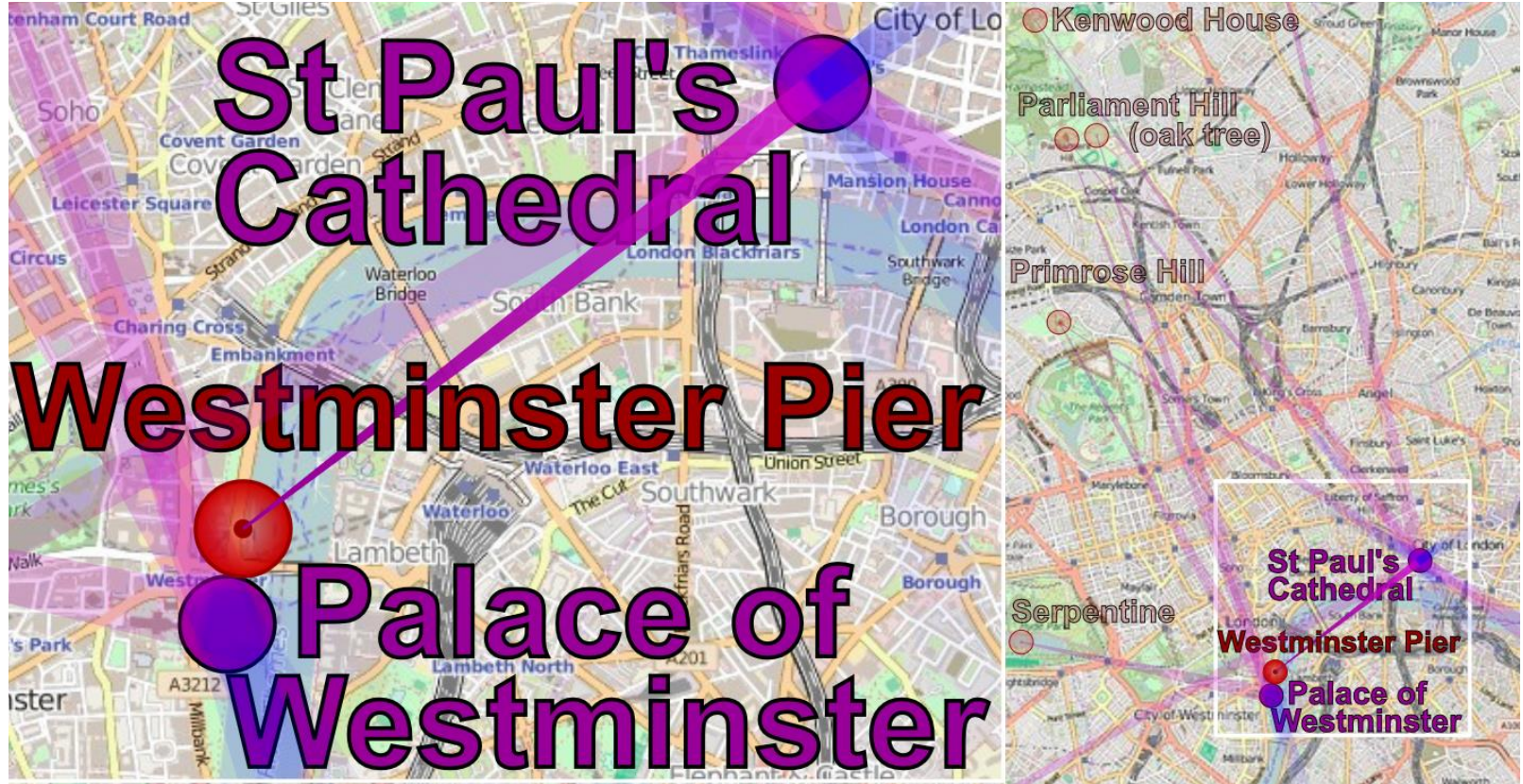
Source: Prof. Christian Hilber's Inaugural Lecture, LSE 21 March 2017

Protected view from King Henry VIII' Mound (Richmond Park)



Source: Prof. Christian Hilber's Inaugural Lecture, LSE 21 March 2017

Protected view from Westminster Pier to St Paul's Cathedral



Helsinki skyline



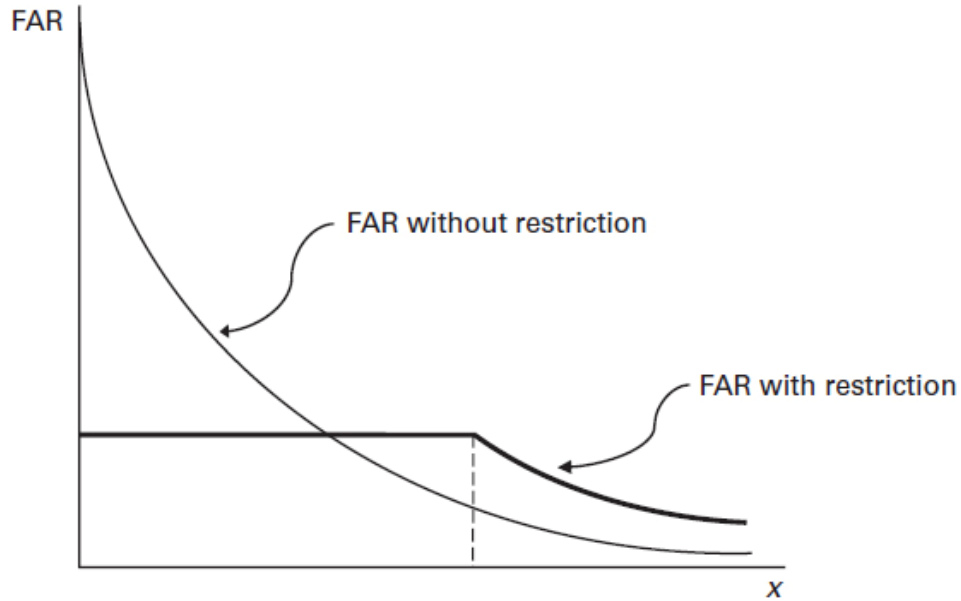
Helsinki skyline



Floor area ratio restriction

- **Technically, height restrictions specify a limit on a building's floor area ratio (FAR)**
 - $$FAR = \frac{\text{square meters of floor space in the building}}{\text{lot area}}$$
- **If a building covers the whole lot area, floor space of each floor would equal the lot area**
- **A FAR restriction of 8 would then limit the height of the building to 8 stories**
- **If the building only takes up half of the lot, the implicit height restriction would be 16**

Effects of FAR restriction



- From the figure, we can see the FAR in different parts of the city with and without the restriction
- Height restrictions are binding in central part of the city where buildings would be taller without the limit
- But building height increases in the outer parts of the city
- The city also expands spatially

Figure 4.3

Effect of building-height restrictions.

Effects of FAR restriction

- **The spatial expansion of the city is natural because the height limit reduces the land's ability to accommodate all the residents**
 - The city must expand to fit its population (which is fixed in this analysis)
- **Thus, the FAR restriction causes urban sprawl!**

Effects of FAR restriction

- **The FAR restriction increases the price per square meter of housing (p) in all locations**
 - This happens because there are fewer dwellings in central parts of the city, and they become relatively more scarce
 - Some households need to find housing somewhere else, which increases the demand for housing elsewhere causing the housing price to increase there as well
 - Higher housing price leads consumers to reduce dwelling sizes
- **Increase in p in more remote locations, will increase land rent r in these locations**
 - Leads to taller buildings and higher FAR

Why implement FAR or other density restrictions?

- With housing more expensive and dwellings smaller, the **height restriction makes the urban residents worse off**
- **For this to be desirable from a society's point of view, there must be some offsetting benefits**
 - For example, aesthetic benefits from preserving the historic character of central cities or preserving the city's skyline
 - What else? Also, are the benefits large enough to offset consumer losses?
- **Bottom line:** restrictions, preservation etc. policies usually come with a cost to residents

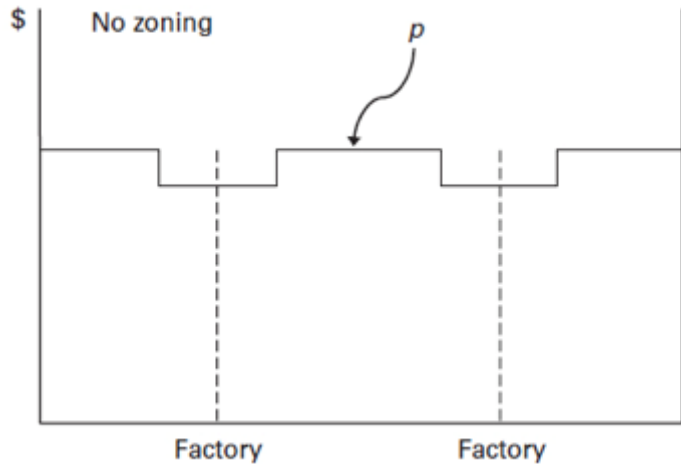
Other density restrictions

- **One popular restriction on density is the **minimum lot size requirement****
 - Requires lots for single-family houses to be no smaller, than some threshold value
 - Limits the number of people per square meter, thus constraining density
 - Has similar effect on the spatial size of the city as height restrictions
- **In an open-city case with different income groups, this can also be used to keep the poor out of the city/municipality**

Zoning

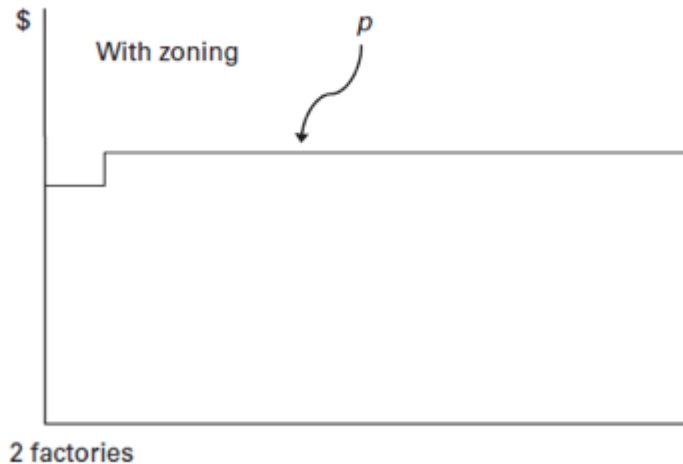
- **Zoning laws usually specify the type of land use allowed in a particular area (residential, commercial, industrial etc.)**
 - Idea is to **separate different land uses** with the goal of limiting the impact of negative externalities
 - E.g. polluting/noisy factories are not allowed to locate near residential or shopping areas
 - Large apartment buildings that cause congestion are not allowed to be build amid detached single-family houses

Location of factories



- Consider the location of two polluting factories in a city located in an island
- The housing price p is lower near the vicinity of the factories so that the households are not hurt by the nuisance
- However, landowners are hurt because land rent r is lower near the factories
- When the factories are located in separate locations, the land rent losses are large

Location of factories under zoning



- A well implement zoning law would require the two factories to locate in a place that would minimize the externality and the land rent losses
- In this island case, the location would be on the edge of the island
- With the factories located next to one another at the city's edge, the negative externality is reduced by 75 percent
- Highly simplified example, but illustrates to basic principle that can be applied to more realistic settings

Recap

- **Some market failures may cause cities to expand more than they should**
 - Open-space externalities and traffic congestion
- **The over-expansion can be addressed by price-based remedies**
 - A development tax in the case of open-space externalities and a congestion toll in the case of traffic externalities
- **Also, quantity-based remedies are available, e.g. UGB**
- **Policy-makers should recognize that excessively tight limits on urban expansion or density may reduce overall welfare**