




Face masks are mandatory on public transport. [Read more](#)


🕒 1 h 25 min
13:00 - 14:26


🚶 8 min
550 m


13:00  **Aalto-yliopiston metroasema**
Otaniemi, Espoo


 Walk 3 min (200 m)


13:04  **Aalto-yliopisto (M)** >
E2225 Plat. 13


B  **550** Itäkeskus(M)
(7 min)


13:12  **Leppävaaran asema** >
E1117 Plat. 42


 Walk 3 min (250 m)


13:15  **Leppävaara** >
E1057


 Wait (8 min)


13:24  **Leppävaara** >
E1057 Track 1


B
C  **U** Kirkkonummi
(12 min)


13:37  **Espoo** >
E6038 Track 1


 Walk < 1 min (60 m)


13:37  **Espoon asema** >
E6027


 Wait (18 min)

13:56  **Espoon asema** >
E6027 Plat. 32

C  **245A** Kattila
(30 min)

14:26  **Takala** >
E6958

 Walk < 1 min (0 m)

14:26  **Takala E6958**
Nuuksionpää, Espoo

Total distance: **32.0 km**

Required ticket:
BC 2.80 €

Please note that the results are based on estimated travel times. The suggested transport connections cannot be guaranteed.

